



**COMMUNE D'EYGALIERES**  
Plan Local d'Urbanisme

Approbation le 20/02/2017  
Modification n°1 le 22/06/2020









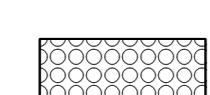







**PIECE 4 bis**

**PLAN DE ZONAGE  
DE LA COMMUNE**  
Zone urbaine


**Légende**

**Cadastre**

-  Parcellaire
-  Réseau hydrographique
-  Bassin
-  Bati léger
-  Bati

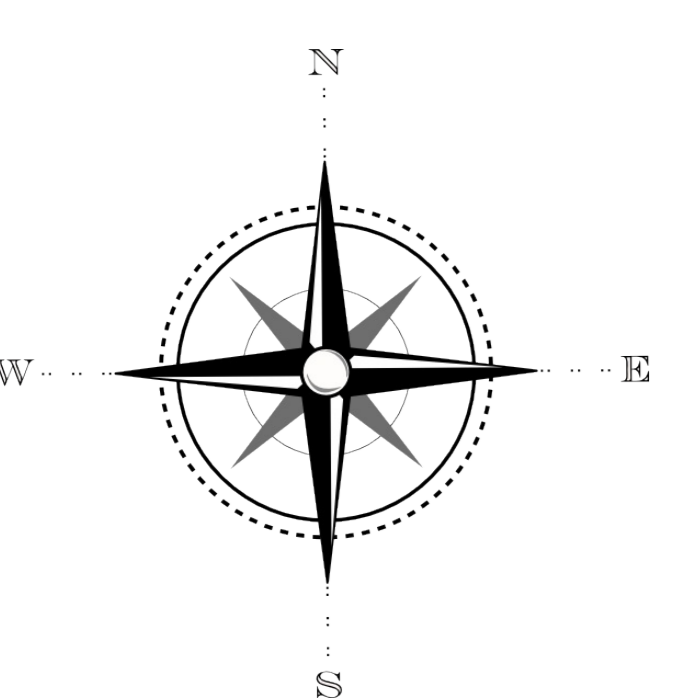
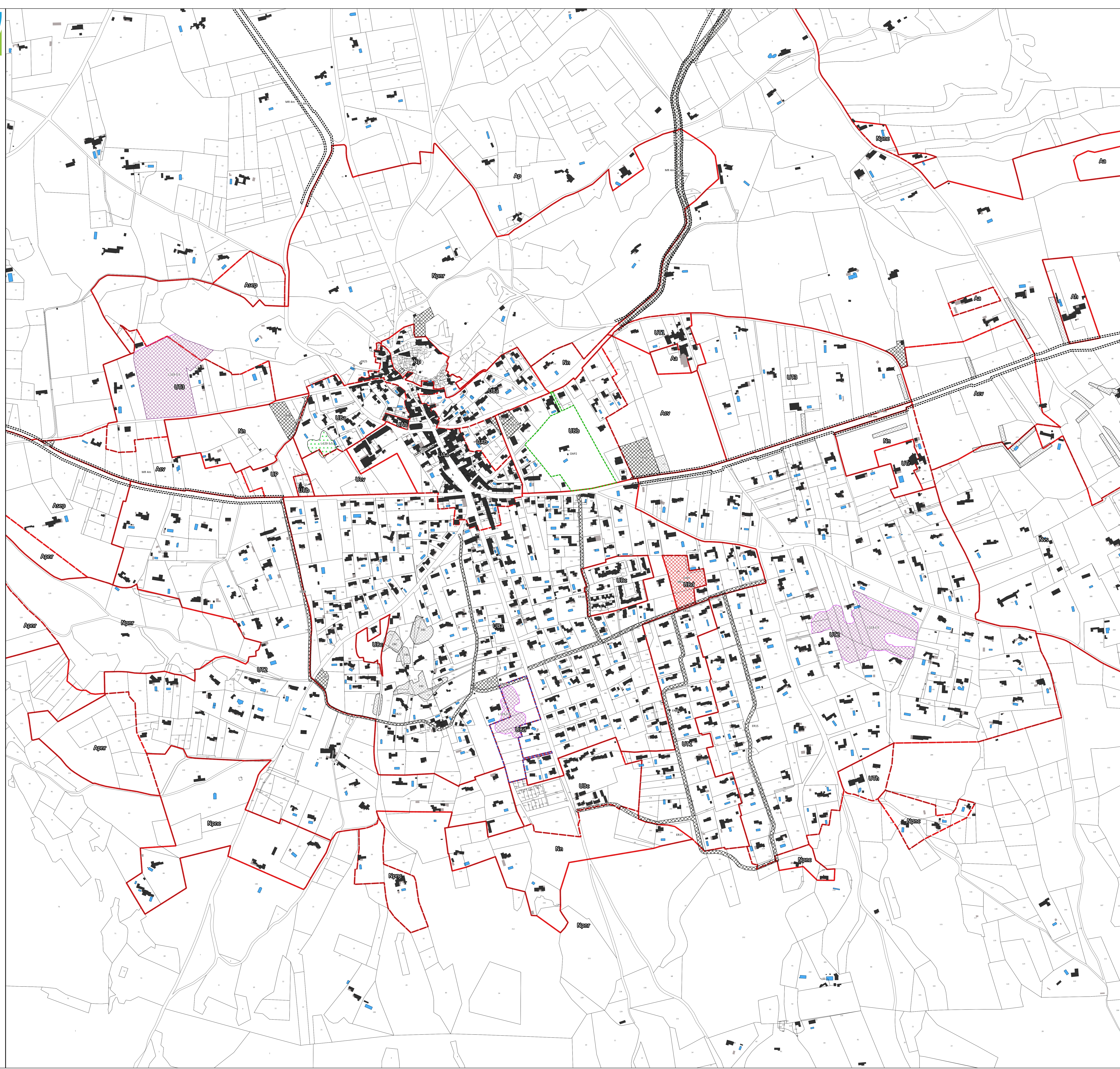
-  emplacements réservés
-  Espace Bois Classé
-  L.123-1-5 haies
-  L.123-1-5 paysage
-  Marge de recul de 4m
-  OAP 1
-  OAP 2
-  OAP 3
-  OAP 4

**Zonage réglementaire**

-  UAa - Zone urbaine du centre ancien

**Prescriptions**

-  emplacement réservé - mixite sociale



1:3 000

0 100 200 300 400 m